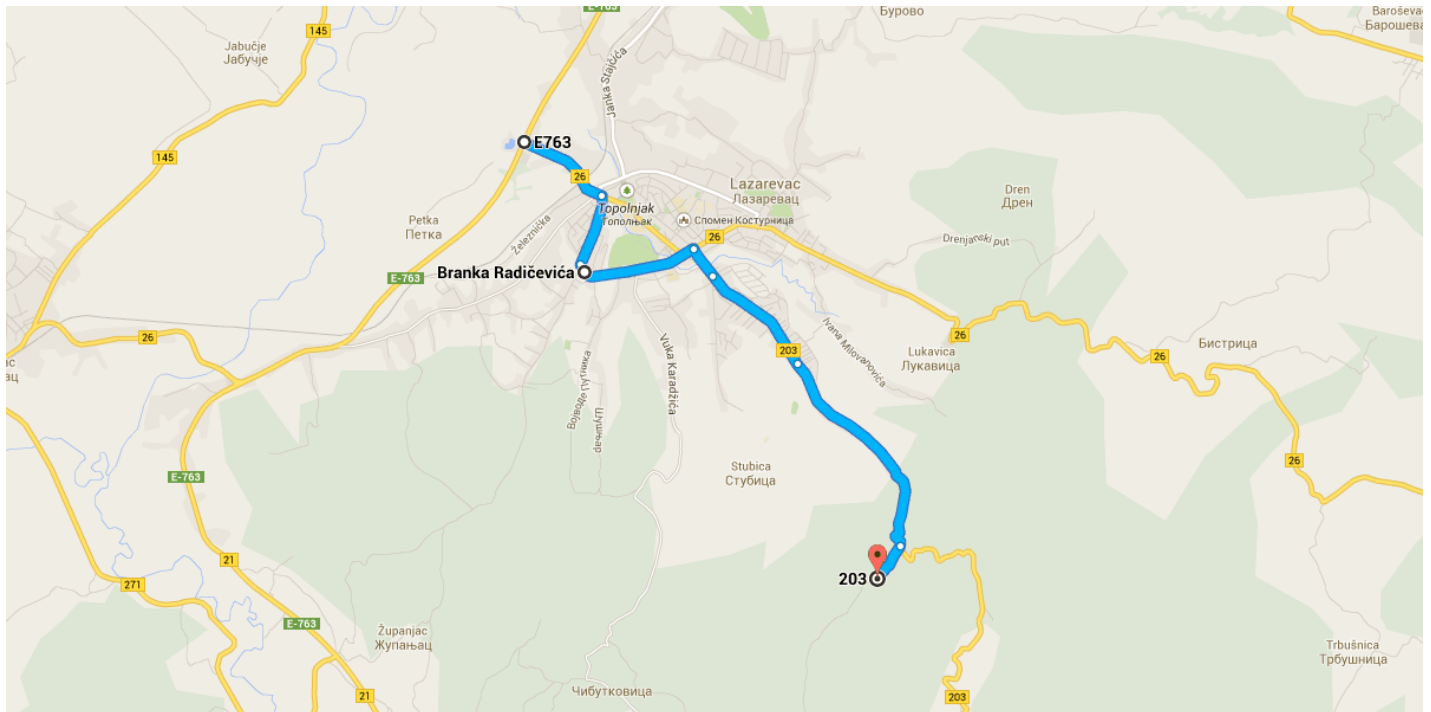


Directions from E763 to 203



○ E763

Lazarevac, Serbia

1. Head **southeast** on **Димитрија Туцовић/Димитрија Туцовића**

Pass by **Том и Џери** (on the left)

1.1 km

2. Turn **right** onto **Milovana Lazarevića/ Милована Лазаревића**

Pass by **Knežev Zavičaj** (on the left in 650 m)

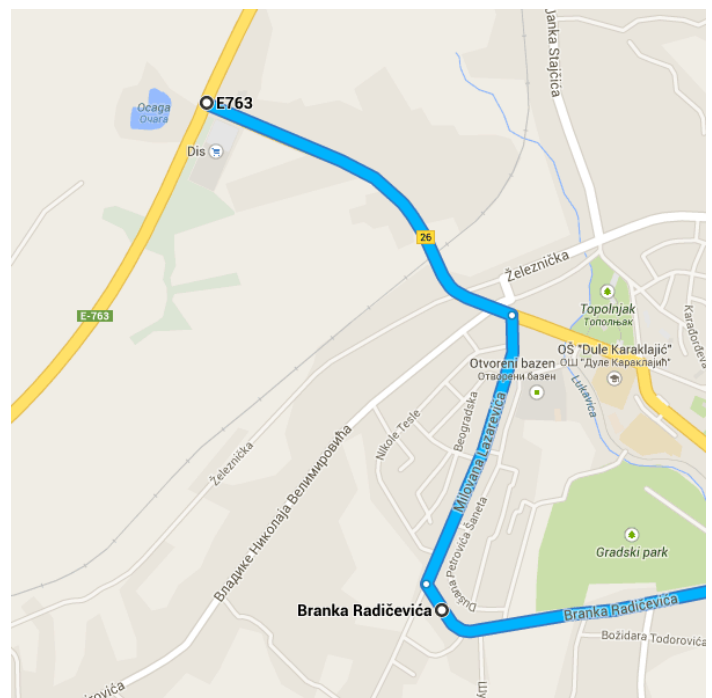
850 m

3. Turn **left** onto **Branka Radičevića/ Бранка Радичевића**

Destination will be on the right

89 m

2.1 km / 3 min



○ Branka Radičevića

Lazarevac 11550, Serbia



4. Head **southeast** on Branka Radičevića/
Бранка Радичевића toward
Шушњарска



Pass by the park (on the left in 450 m)

1.4 km



5. Turn **right** at Cvečara „Sunce“ onto
Колубарски Трг



Pass by Ватрогасна станица (on the
right)

400 m



6. Continue onto Kralja Petra Prvog/
Краља Петра Првог

1.4 km



7. Sharp **right** onto Kralja Petra Prvog/
Краља Петра Првог/Route 203



Continue to follow Route 203

2.7 km



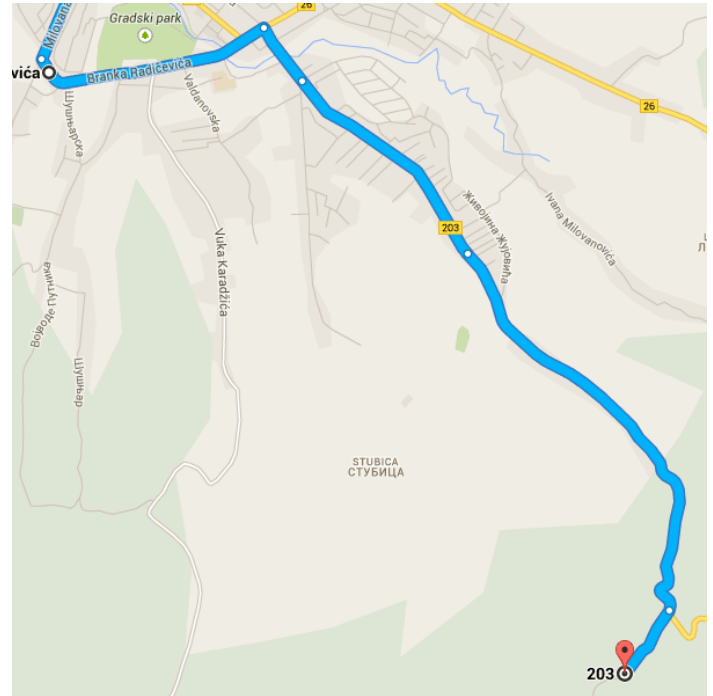
8. Slight **right**



Destination will be on the right

450 m

6.4 km / 8 min



◎ 203

Serbia

These directions are for planning purposes only. You may find that construction projects, traffic, weather, or other events may cause conditions to differ from the map results, and you should plan your route accordingly. You must obey all signs or notices regarding your route.

Map data ©2014 Google