BULLETIN 3

45. MEMORIAL "CIKA DUSKO JOVANOVIC"
METROPOLIS OF SOUTHEAST EUROPE

THREE ORIENTEERING RACES 24.04. – 26.04.2026.

24.04.2026.
Belgrade - Mirijevo – Mobil O

25.04.2026.
Belgrade – Miljakovac, WRE race and Serbian League – middle distance

26.04.2026.
Bogovađa - Serbian Championship - long distance

Organizer: Mountaineering-sports club "Pobeda", Belgrade
Information: http://www.pdpobeda.rs/orijentiring/memorial/, e-mail: snezanat@gmail.com
IOF adviser: Vujadin Žagar
Event director: Bojan Komarčević
Track planners: Bojan Komarčević, Dejan Nikolić
National controller: Vujadin Žagar

Categories:

Women:	12, 14, 16, 18-20, 21E, 21A, 21B, 35, 45, 55, 65, 70.
Men:	12, 14, 16, 18-20, 21E, 21A, 21B, 35, 45, 55, 65, 70.
Open-B, Open C	
Children:	D7 - D10

On the third day of competition - Serbian Championship, there will only be one category for women and one elite category for men (W21 and M21), so categories W/M21A, W/M21B and W/M21E will not be available.
In case of insufficient applications within a category on the second competition days, the organizer keeps the right to join categories.

Applications and Scoring:

OrienteeringOnline.net
snezanat@gmail.com
Snežana Todosić, +381 69 2319 250

It is mandatory that competitors of the W/M21E categories for the WRE race are registered at IOF website via IOF Eventor. Competitors should register themselves.
The second and third competition days will be scored for the 45. Memorial awards. First three places in the W/M categories of the second competition days, as well as first three places in the W/M categories of the 45. Memorial will be awarded with medals.
First six places in the W/M categories for the WRE race will be awarded with diplomas, and first three places in W/M categories will be awarded with medals, too. The best competitors at first day will also be awarded with medals.

Registrations and payments should be made until 20.4.2026. at 23:00h.
We would appreciate if you could respect the given deadline.

Start fees, for the foreign competitors, per competition days:

- W/M 12,14 : 5 eur per competitor first day/ 7,5 eur second day/ 12,5 eur third day
- Other catheg: 5 eur per competitor first day/ 10 eur second day/ 15 eur third day
- W/M 7, 10: **free**

Payments:

On the first and second day of the competition, in the event center (finish arena).

The SPORTident punching system will be used in all races. SI card rental will be possible at the event center, **200 RSD** per day for one card.

Event center and terrain description

1. Day (April 24th) - Belgrade - Mirijevo

Mobil O Race, Map 1:4000/ e 2 m, 2024, **Start: 18:00 h**
Event center in Mirijevo 1, Belgrade municipality
Urban terrain with a lot of buildings, greenery, partly mildly wavy.
The terrain is technically challenging and suitable for orienteering.
Event center location and other important information and rules are below.
With the publication of this bulletin, all orienteering activities in the Mirijevo 1 terrain are prohibited.

2. Day (April 25th) - Belgrade Miljakovac

WRE race and Serbian League, middle distance
Map 1:7500/ e 5 m, October 2025, updating March/April 2026. **Start: 11:00 h**
Event center will be at https://maps.app.goo.gl/tJTm9BhnVeG9qM4g8
Forest on the outskirts of the city, bordered by streets, houses and buildings. The terrain is gently sloping, the forest is mostly medium, moderately medium and has good visibility and runnability, with a large network of roads of varying visibility. With the publication of this bulletin, all orienteering activities in the Miljakovačka šume terrain are prohibited.

3. Day (April 26th) - Bogovađa

Serbian Championship, long distance
New Map, 1:7500 younger and older veterans, others 1:10000/ e 5 m, 2026, Start: 11:00 h
Slightly undulating terrain with highly visible and steep gullies, as well as numerous smaller coves and dry ditches. The forest is mostly medium, moderately medium and good visibility and runnability, with a network of roads of varying visibility. There are also a significant number of easily visible objects, linear landmarks and a smaller number of overgrown meadows and maintained clearings. The location of the parking near Competition center
https://goo.gl/maps/omSQ5iFVUhQHBtjX8?g_st=atm
With the publication of this bulletin, all orienteering activities in the Bogovadja terrain are prohibited.
Courses characteristics will be announced in bulletin 3.

How to get to the event center:

First and second day: Public transport.
The third day:

Transport from Belgrade to the event center in Bogovađa and back will be provided by the organizer in case sufficient number of competitors applies for it. The bus will depart at 7 am from Nebojšina Street near the Church of Saint Sava, the fare is 2,000 RSD, registration by email: snezanat@gmail.com.

Special notes for the 45. Memorial

1. All relevant information: http://www.pdpobeda.rs/orijentiring/memorial/

2. It will be possible to follow the results of the races online: https://liveresultat.orientering.se/

3. After the competition, maps and routes will be posted to www.livelox.com

4. Race analysis will be posted on Facebook group Orijentiring Srbija after every race.

5. Participants should save their GPX files and register to Livelox app.

The Media supporting the 45. Memorial

Radio Beograd Prvi program, Radio Beograd 202, Sportski Zurnal.

Friends of 45. Memorial

Accomodation for the 45. Memorial

Different Hotels and hostels in Belgrade
Mountain lodge “Çika Duško Jovanović” on Rajac, registration with the organizer
Hotel Kolubara Rajac, 014/3440-255
Private accommodation: Tourist organization Ljig, V. Ivanovic, 014/3443-300
Private accommodation: Tourist organization Lajkovac, 014/3433-109
Free of charge in your own tents near the lodge on Rajac, with prior notice.
There is a possibility of meals at the lodge Çika Duško Jovanović.

Each athlete participates in the event at their own risk!

Come and enjoy orienteering!

The Secretariat of Sport and youth of the City of Belgrade and the government of the Republic of Serbia – Ministry of youth and sport, have significantly contributed to the realization of our projects by providing necessary means for their funding.

1. Day (April 24th)
Belgrade - Mirijevo 1 - Mobil-O

Location:	Belgrade - Mirijevo 1
Competition center and parking:	44.7895,20.5302 https://maps.app.goo.gl/udzjRE1a1HuAdfwg6
Shedule:	17:00 – Opening of the competition 17:30 – Quarantin and meeting of the Team Leaders 18:00 - First Start 19:30 – Closing of the competition Awarding ceremony about 19 h.
Director of the Mobil O competition:	Čedomir Paunović
Terain:	Urban terrain with lots of buildings, greenery, stairs, and passages between buildings. The terrain is technically challenging and suitable for fast orienteering races.
Map:	Mirijevo 1, April 2026, 1: 4000/2m
Reambulation and drawing:	Aleksa Banković 2022, correction: Sava Lazić 2023, updating Čedomir Paunović, April 2026.
Planner of the courses:	Čedomir Paunović
Cathegories:	A - (the longest route and the most technically demanding) B - (route of the medium length and medium technically demanding) C - (the shortest rout and technically the easiest)
Description of the competition and rules:	Participants will run the race in pairs. Pair formation will be free (regardless of age or gender). Team members will run the race according to the relay principle (when one competitor finishes his course, he hands over the SI card to the partner and his partner starts his course), but each team will have its own starting time. During the course, one competitor will be on the field without a map, while the other competitor will be in the designated area, with the map, and will use a mobile phone to guide the competitor on the field. When handing over the SI card, the competitor who ran on the field goes to the map reading area, hands over the SI card to his partner, and takes his map. The competitor who was reading the map, then goes to the start and starts his course. Competitors will run with ONE competitor SI card, so "handing over the SI card" will actually be handing over the competitor card. **The race will last 60 minutes from the start of the last pair of competitors. After that time (around 19:15) all competitors must return to the competition center and register their results.**
Additionaly rules:	During the race, competitors will be able to communicate only by audio call. Video call is not allowed. There will be judges in the card reading area who will immediately disqualify any competitor who violates this rule. Competitors may use headphones when making calls. **Competitors are expected to provide their own mobile phones needed for the competition.**
Timekeeping:	SPORTident sistem; rental of the SI cards - 200 dinars

Information:	Snezana Todosic 069 2319 250
Arriving at location:	Buses 46,79,63,27

2. Day (April 25th)
Belgrade Miljakovac - WRE race and Serbian League, middle distance

Final track lengths for the Miljakovac race.
Distance from the finish line to the start is 450m

Cathegories	Lenth (km)	Hight (m)	Number of controls
M12	1.6	30	8
M14	2.0	35	10
M16	2.7	50	13
M18-20	3.3	90	14
M21A	4.0	110	17
M21B	2.7	50	13
M21E	4.3	120	18
M35	4.0	110	17
M45	3.3	90	14
M55	3.0	70	14
M65	2.0	35	10
M70	2.0	35	10
W12	1.7	30	8
W14	1.9	35	9
W16	2.5	40	13
W18-20	3.1	90	13
W21A	3.0	70	14
W21B	1.9	35	9
W21E	3.6	100	17
W35	3.1	90	13
W45	2.5	40	13
W55	1.9	35	9
W65	1.7	30	8
W70	1.7	30	8
OPEN B	2,0	35	10
OPEN C	1,7	30	8

.
Starting numbers will be provided for the elite categories M21E and W21E.

3. Day (April 25th)
Bogovađa - Serbian Championship - long distance

track lengths:

Category	Lenght	No.cont.	Category	Lenght	No.cont.
W12	1,7km-60m uspon	7 kont.	M12	1,7km-75m uspon	8 kont.
W14	3.0km-75m uspon	10 kont.	M14	3,3km-85m uspon	11 кont.
W16	3,9km-115m uspon	9 kont.	M16	4,4 km-120m uspon	9 кont.
W18	5,3km-160m uspon	12 kont.	M18	6,0km-215m uspon	12kont.
W20	5,3km-160m uspon	12 kont.	M20	6,0km-215m uspon	12 kont.
W21E	7,6km-235m uspon	13 kont.	M21E	9,8km-315m uspon	19 kont.
W35	5,3km-160m uspon	12 kont.	M35	7,6km-250m uspon	15 kont.
W45	3,9km-115m uspon	9 kont.	M45	6,0km-215m uspon	12 kont.
W55	3,3km-85m uspon	11 kont.	M55	4,5 km-155m uspon	11 kont.
W65	3.0km-75m uspon	10 kont.	M65	4,4km-120m uspon	9 kont.
W70	1,7km-75m uspon	8 kont.	M70	3,0km-75m uspon	10 kont.
OPEN C	1,7km-60m uspon	7 kont.	OPEN B	1,7km-75m uspon	8 kont.

The lengths of the courses are expressed as the crow flies, ascent also. Categories M21E, Z21E and M35 have a map-flip, a double-sided printed map.

Refreshments-water will be on the course at two places where all categories pass.
Forest equipment is required, and we also recommend protection against ticks.

Starting numbers will be provided for all categories.

How to get to Bogovađa:

https://goo.gl/maps/omSQ5iFVUhQHBtjX8?g_st=atm

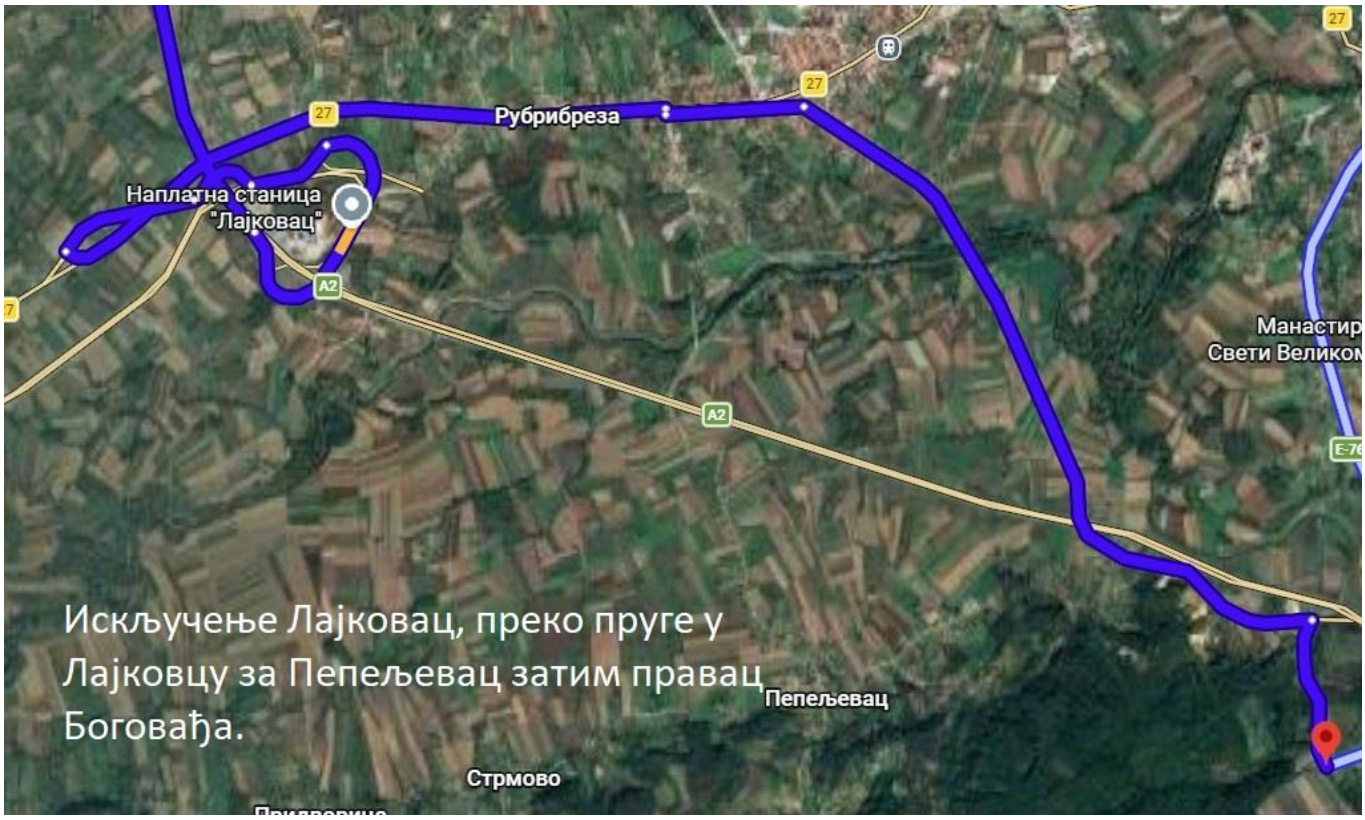

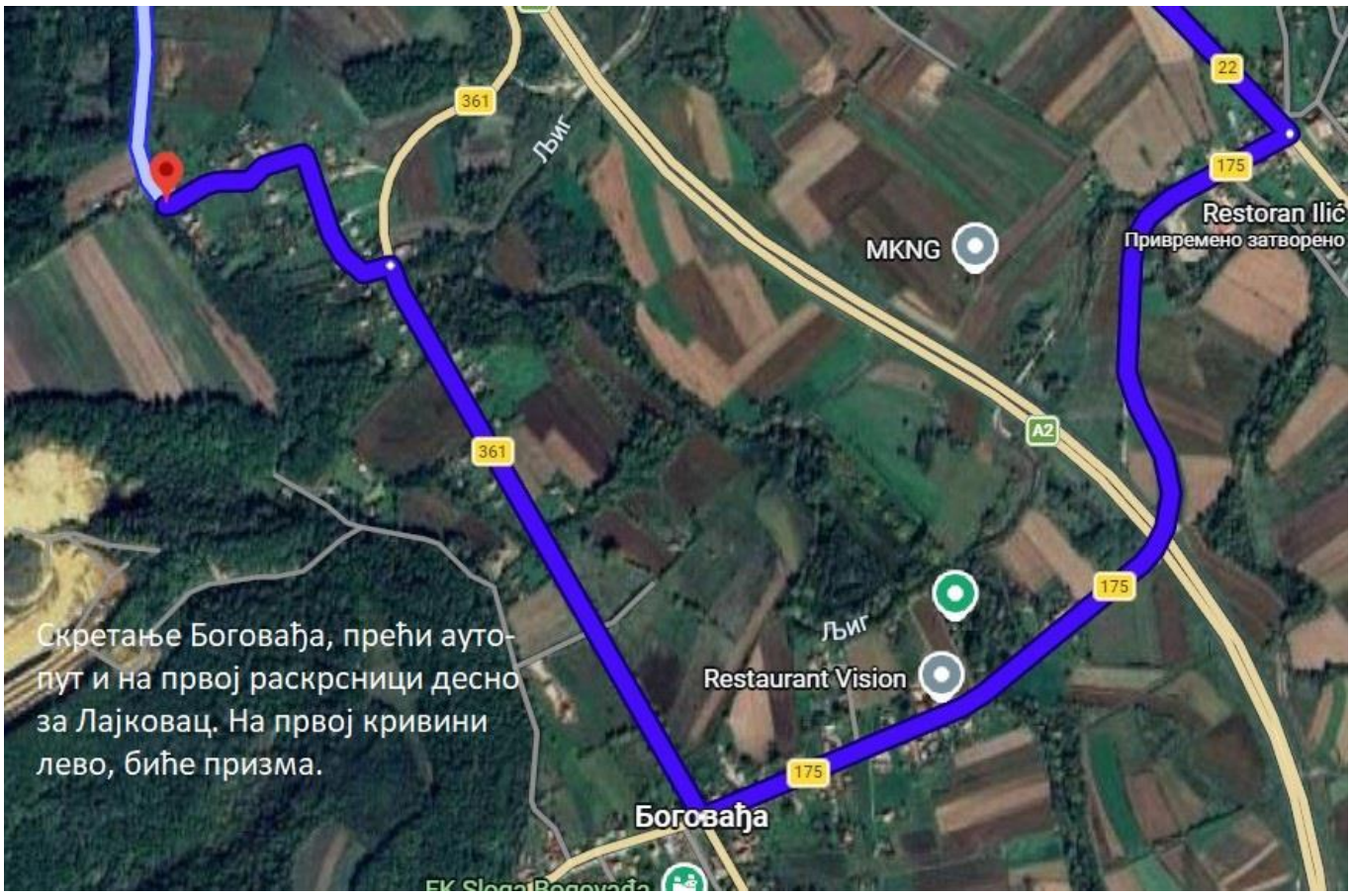
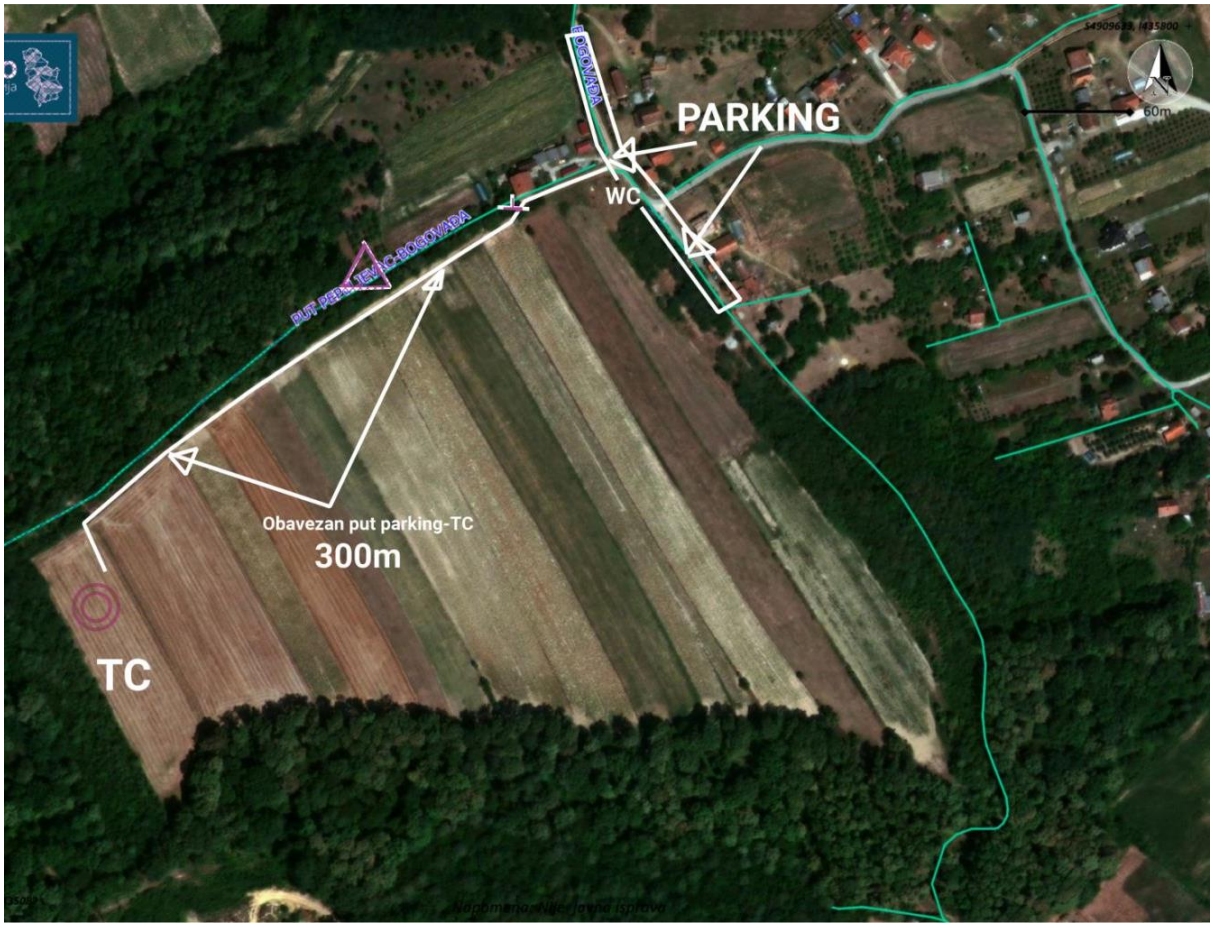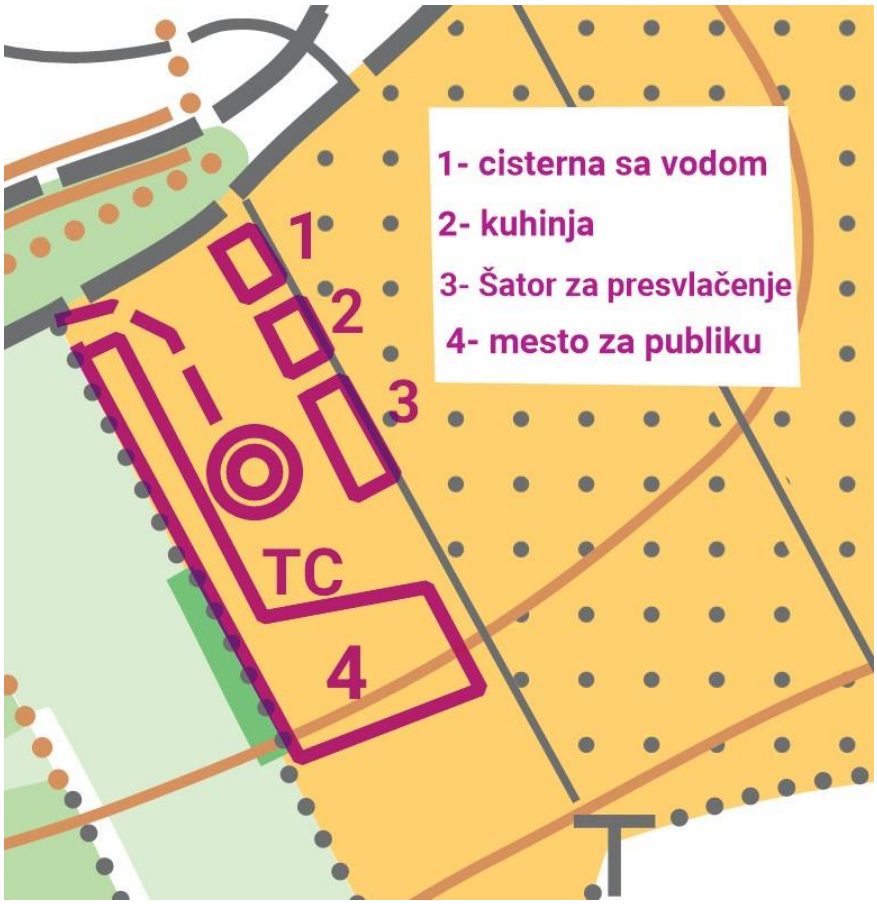
MAP OF COMPETITION CENTER: